



# Bentley Systems Inc.

Conferenza AMFM, Roma 2009

*Roberto Vergani*

# About Bentley




World's leading provider of software for infrastructure design, construction and operations:

- #1 in Building Performance
- #1 in Structural Engineering
- #1 in Water Modeling
- #1 in Roads and Transit Design
- #1 in Bridge Engineering
- #1 in Plant Operations

## Sustaining Infrastructure

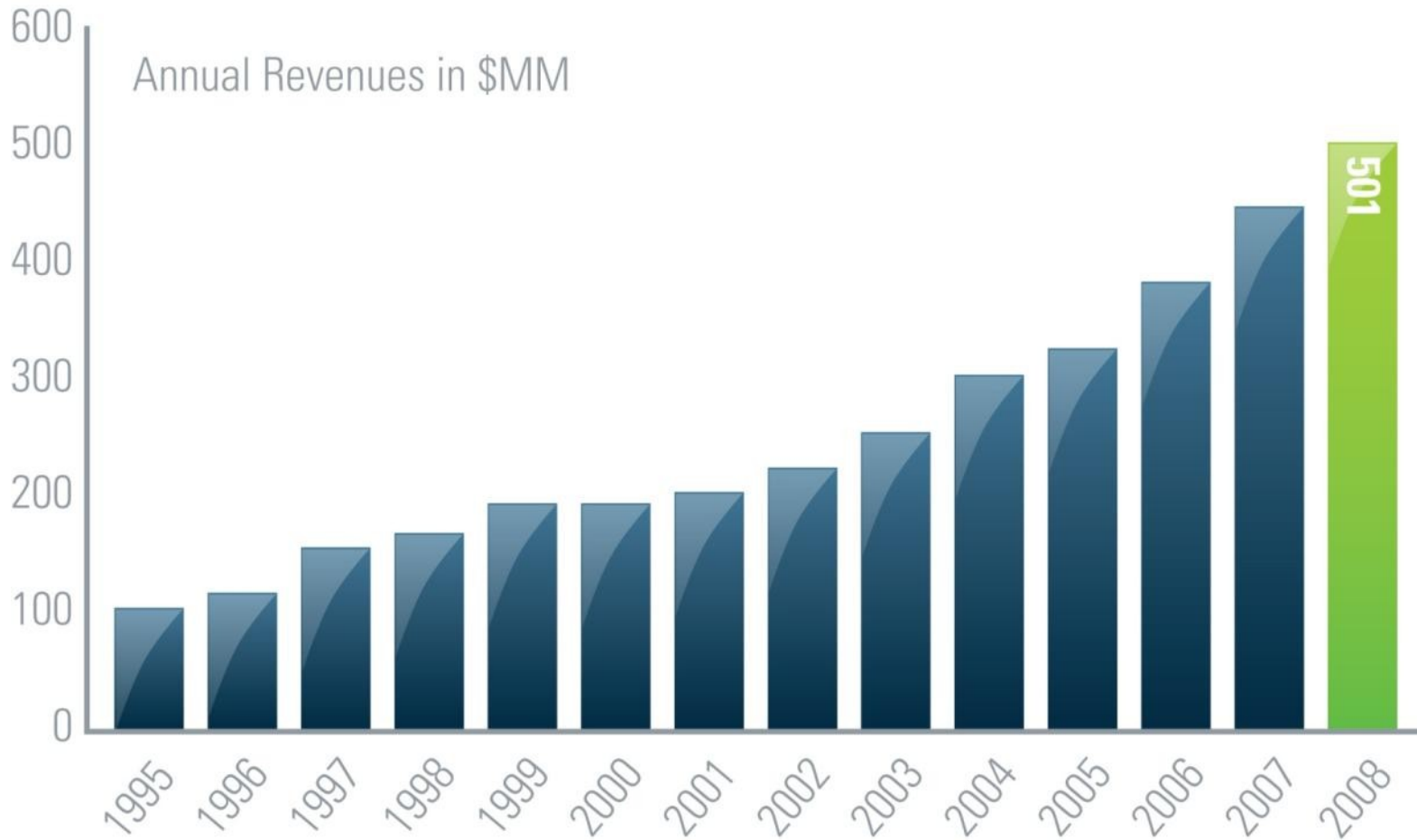
Comprehensive software solutions for the infrastructure lifecycle: from buildings to bridges, transit to utilities, clean energy to clean water, Bentley is *Sustaining Infrastructure*.



## Global Business:

- Over 2,700 colleagues in 45 countries
- \$500M revenues
- Italian HC=40

# Bentley Annual Revenues



# Bentley Solution Offerings

A solution includes:

- Intra-operable software product portfolio
- Professional services and learning
- Professional communities networking



Oil and Gas



Cadastral and Land Development



Roads



Metals and Mining



Buildings



Bridges



Power Generation



Campuses



Utility Networks



Industrial Facilities



Rail and Transit



Water and Wastewater



Communications





# Come incentivare l'uso dell'informazione geografica?

# Per una IG UTILE!

## ...la lezione di Google

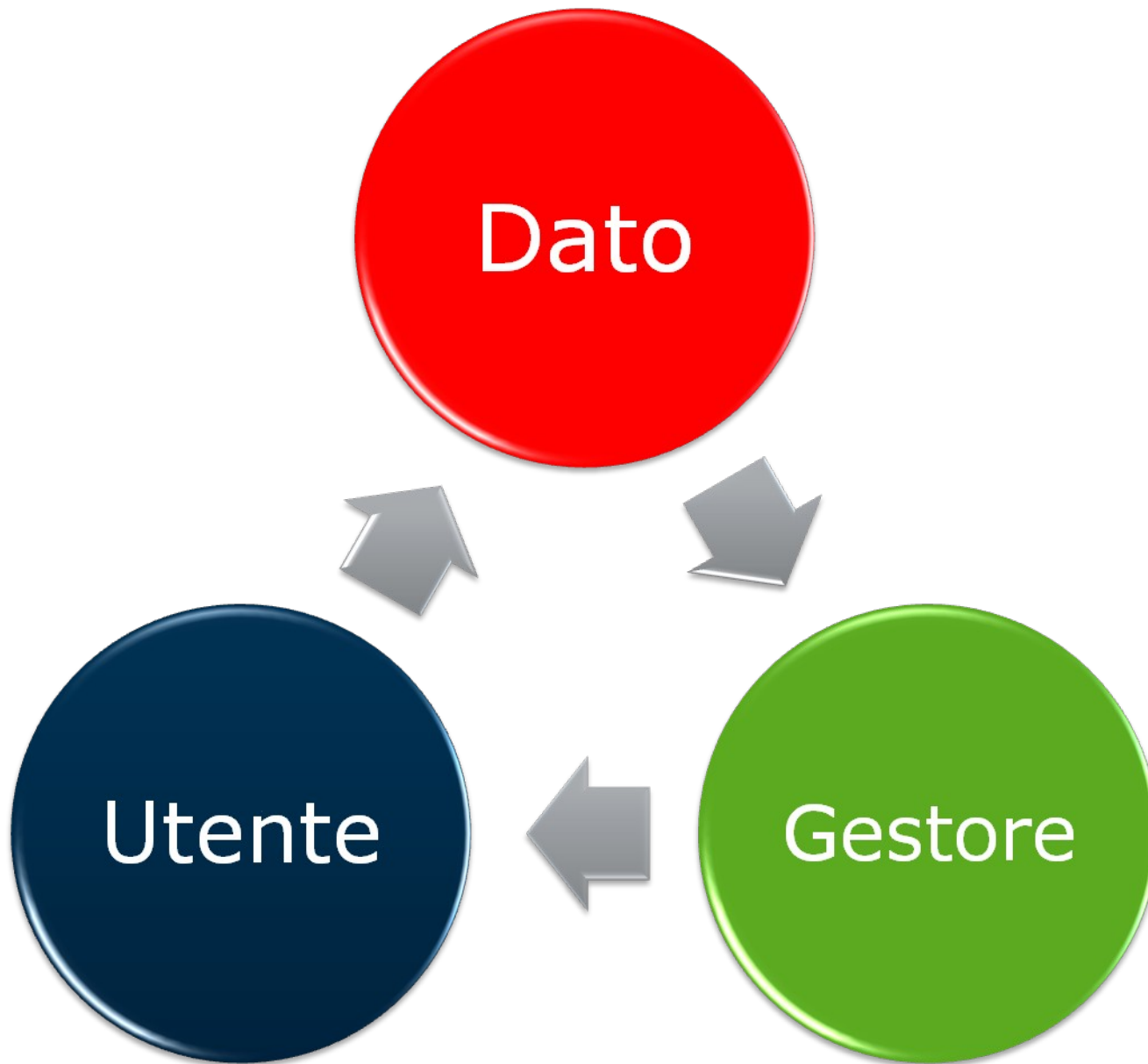
### 1. Disponibilità di dati pubblici e semipubblici

1. formato digitale e certificato (qualità/fonte/aggiornamento)
2. Dati cartografici e non (es. Catastali)
3. Formati standard (es: WMS)
4. Filiera PA->Operatori->Utenti finali

### 2. Interoperabilità

1. "Open Geospatial Consortium"
2. Facilitare l'interscambio tra operatori
3. Facilitare l'interscambio tra "industries"

### 3. Geospazialità di documenti non cartografici



# Infrastructure:

the Interface between People  
and our Planet



**Bentley**<sup>®</sup>  
Sustaining Infrastructure